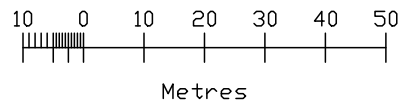
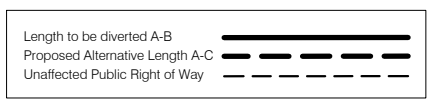
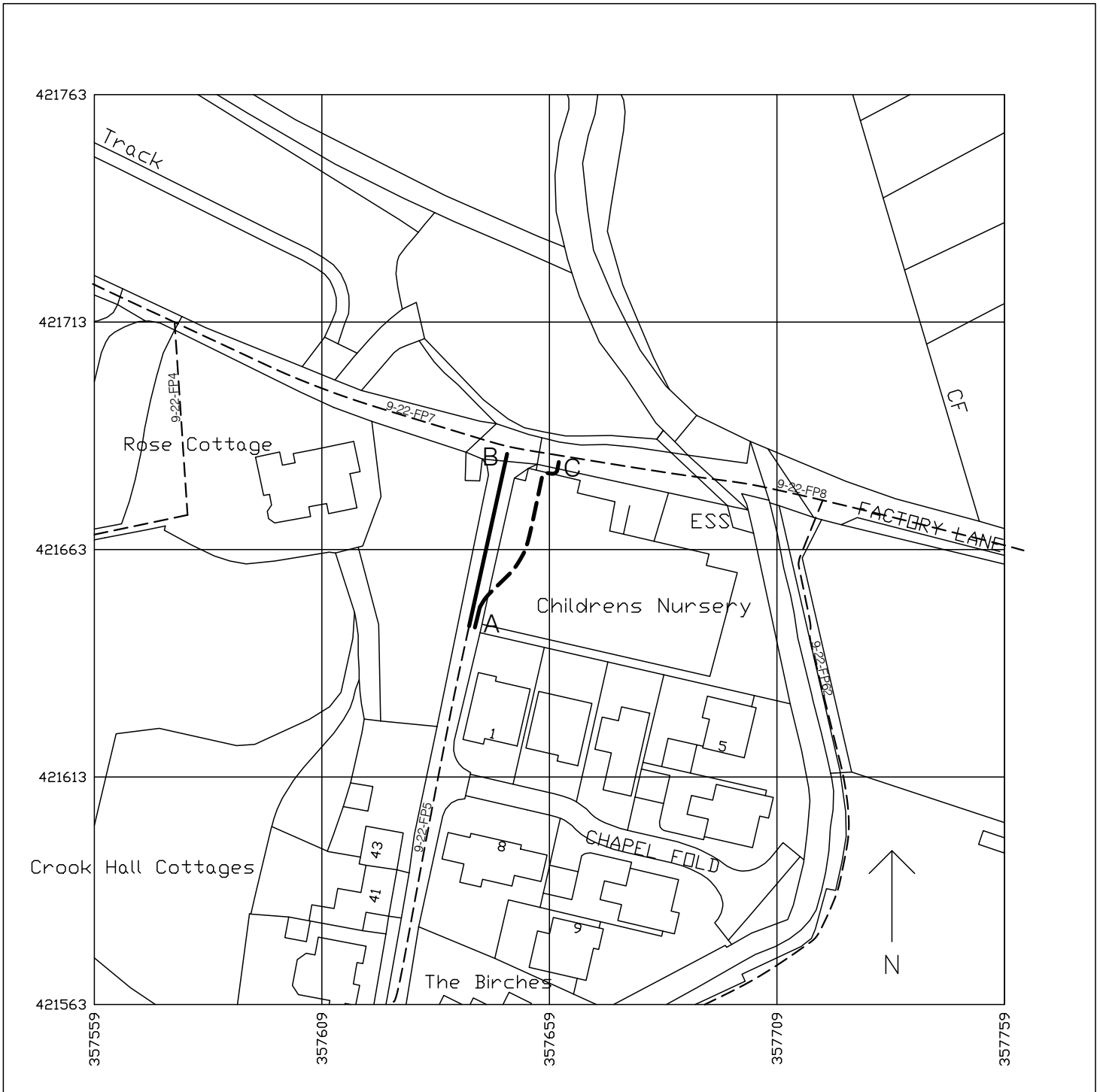


PUBLIC PATH DIVERSION ORDER
 TOWN AND COUNTRY PLANNING ACT 1990, SECTION 257
 CHORLEY BOROUGH COUNCIL (PART OF PUBLIC FOOTPATH WHITTLE-LE-WOODS (PRW-9-22-5)
 AT KEM MILL LANE PUBLIC PATH DIVERSION ORDER 2020



SCALE 1:1250

Produced on 12 August 2020 from the Ordnance Survey National Geographic Database and incorporating surveyed revision available at this date.
 This map shows the area bounded by 357559,421563 357559,421763 357759,421763 357759,421563
 Reproduction in whole or part is prohibited without the prior permission of Ordnance Survey.
 Crown copyright 2020. Supplied by copla ltd trading as UKPlanningMaps.com a licensed Ordnance Survey partner (100054135).
 Data licenced for 1 year, expiring 12 August 2021. Unique plan reference: v4c/492924/668487